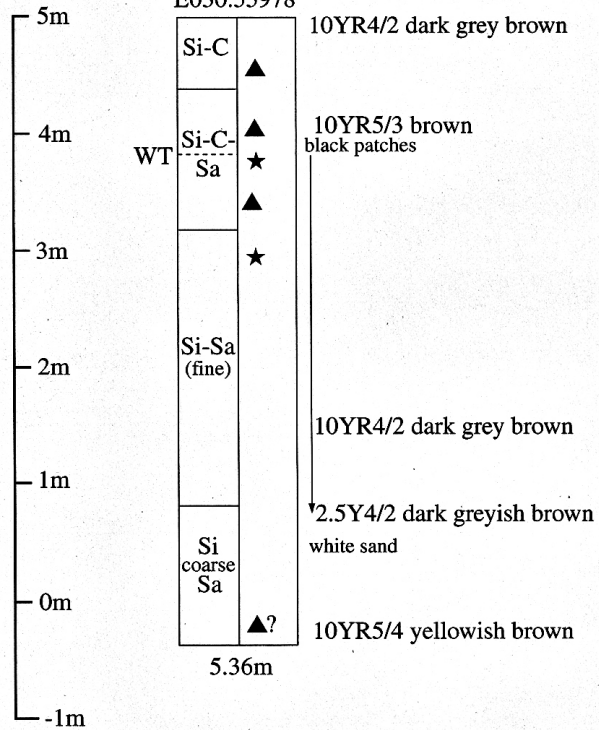


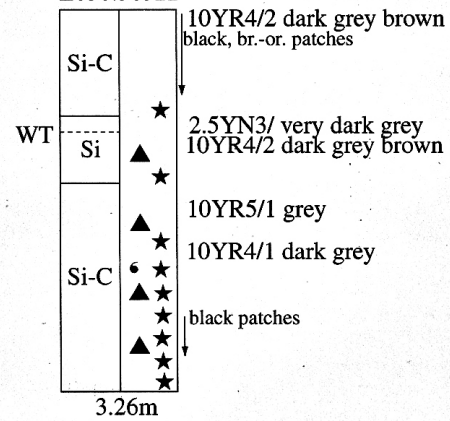
Ezbet Abu Zurayq
(Jinbawy 1)

N30.94549°
E030.55978°



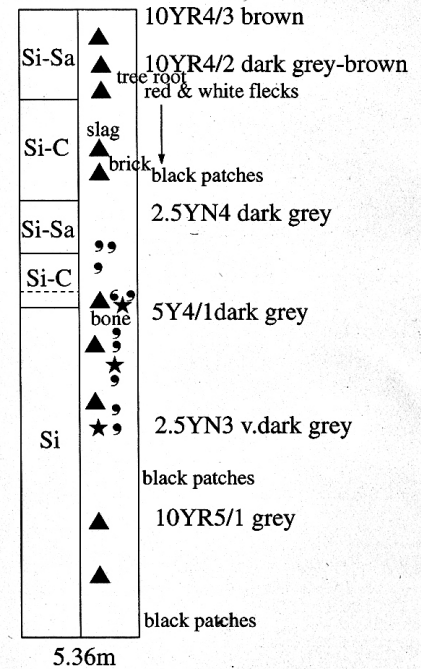
Jinbawy 2

N30.95857°
E030.56322°



Jinbawy 3

N30.95755°
E030.55810°



Group 3: Jinbawy Area
Egypt Exploration Society/Durham University Mission
Canopic Drill Lithographic Logs
July 2005, P. Wilson

- ▲ Pottery sherds
- ★ Sharp, root clasts
- Rounded clasts
- helix shells
- scallop shells